

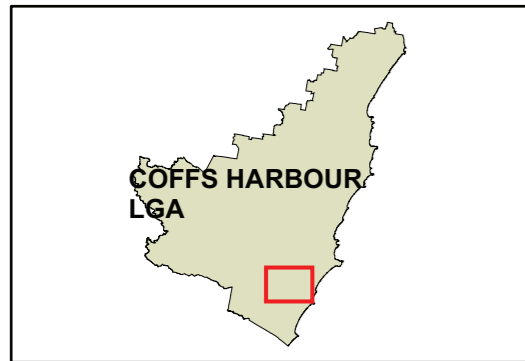



### Bush Fire Planning - Urban Release Area Map

Coffs Harbour  
Local Government Area

#### Legend

-  Urban Release Area
- 1. Bonville
- 2. South Coffs Harbour
-  Cadastre © 14/02/2014 NSW LPI



 N  
0 0.2 0.4 0.6 0.8 1 km  
Projection: GDA 1994 Zone 56 Scale: 1:24,000 @ A3

Map Identification Number: 1800\_REG\_BFP\_024\_20140214

