






Environmental Planning and Assessment (Special Infrastructure Contribution - St Leonards and Crows Nest) Determination 2020

St Leonards and Crows Nest Intensive Residential Use Areas Map - Sheet SCA_IUD_002

-  Special Contributions Area
-  Intensive Urban Development Areas
-  Sydney Metro – Crows Nest

Block	Address	Lot and DP
A	497 Pacific Highway	Lot 2 DP 575046
	303 Pacific Highway	Lot 1 DP 575046
	303-305 Pacific Highway	Lot 3 DP 653677
	307-309 Pacific Highway	Lot 4 DP 1096309
	311-319 Pacific Highway	SP 75339
	323-343 Pacific Highway	Lot A & B DP 374468
B	477 Pacific Highway	Lot 11 DP 747672
	479 Pacific Highway	Lot 303 DP 747672
	495-495 Pacific Highway	Lot 300 DP 442804
C	34 Clarke Street	Lot 1 DP 3223890

 Cadastre 02/08/2023 © NSW Spatial Services



Projection: MGA Zone 56
Datum: GDA84
Scale: 1:4,000 @ A3

Map Identification Number: EPA_ACT_ORD_SCA_IUD_002_20230902

